

# DESE and WGBH Partnership for Educational Resources

We all can't go exploring in person with maps right now, so we're presenting some digital maps for online exploration. We have a variety of different maps in PBS LearningMedia that span subjects and grades, providing a range of flexible interactive learning experiences for students.

We have three webinars going on tomorrow! See below for details. There is still room in each of them. Send any questions about webinars, resources, or issues you are having to [education@wgbh.org](mailto:education@wgbh.org).

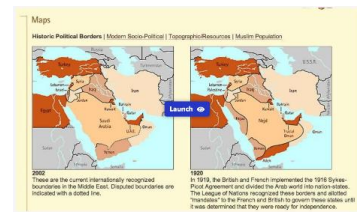
## Maps



Explore **animal habitats** and how human-made construction can separate animals from the things they need. English and Spanish. *Grades 3-5.*



Explore **the continent and countries of South America** through political, physical, population, and climate map layers, and individual country views. *Grades 6-12.*



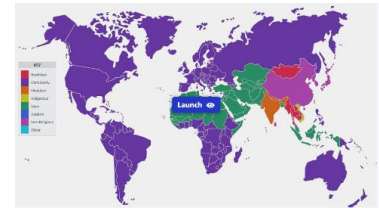
Learn about how the **political borders of countries in the Middle East** have changed since the 17th century. *Grades 9-12.*



Unfolding 3D maps illustrate **the siege at Yorktown** in this collection of key historical moments in George Washington's military history. *Grades 6-12.*



Students observe, describe, and **compare two different types of maps** and how to use maps to locate different things in the world. *Grades K-2.*



Explore **religious beliefs around the world** through this interactive map that reflects the percentage of a country's population associated with various religious groupings. *Grades 9-12.*

MORE:

**Westward Expansion 1860-1890, Grades 8-12.**  
**Native Nations (Central Great Lakes), Grades 6-12.**

# DESE and WGBH Partnership for Educational Resources

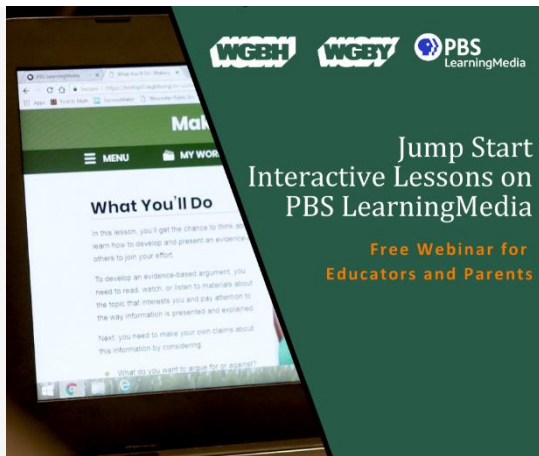
Where in China is...? | The Story of China, Grades 4-12.

## Webinars: Register Now



Join us for a **quick introduction to PBS LearningMedia**, your free go-to site for supplemental resources for distance learning. PBS LearningMedia offers a wide array of standards-aligned resources for PreK-12 across the curriculum. These webinars are designed to help you become familiar with the platform and give you the confidence to get started right away!

[Register](#)



### Interactive Lessons Jump Start

Interactive Lessons are tailor-made for engaging students in standards-based distance learning. Join educator-presenters and WGBH Education training manager for a quick tutorial on how to search and effectively use Interactive Lessons with your students across the grades and disciplines, whether you are face-to-face or virtual.

[Register](#)

### Educational Broadcast Jump Start

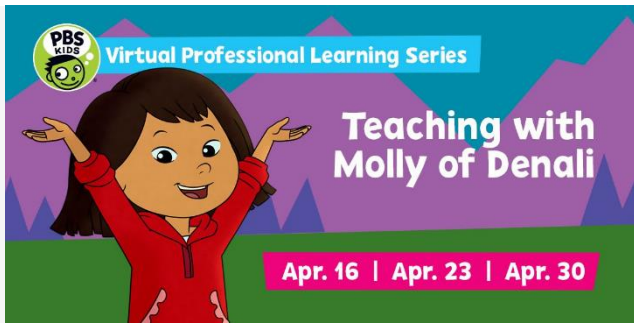
Get a preview of what we've got planned for our daily blocks of educational broadcast programming on WGBH The World channel, for students with limited or no internet access, or to augment online learning. **This session will preview content for April 27-May 1**, show accompanying digital learning resources, and give you tips for

## DESE and WGBH Partnership for Educational Resources



extending learning if you assign or recommend the programming to students.

Register



### Explore Molly of Denali

Informational text, cultural representation, social-emotional skills, and subject-related knowledge. In this three part virtual professional learning series for educators and caregivers, we'll uncover easy and fun ways to use Molly to teach complex concepts like informational text and cultural responsiveness. Sign up for one session, or all three.

Register

## Distance Learning Center

Don't forget to check out our [Distance Learning Center](#), created in partnership with the **Department of Elementary and Secondary Education**. It now features the schedule for a [daily block of broadcast programming](#) on the WGBH and WGBY WORLD CHANNELS, for middle and high school students.

Distance Learning  
Resource Center

